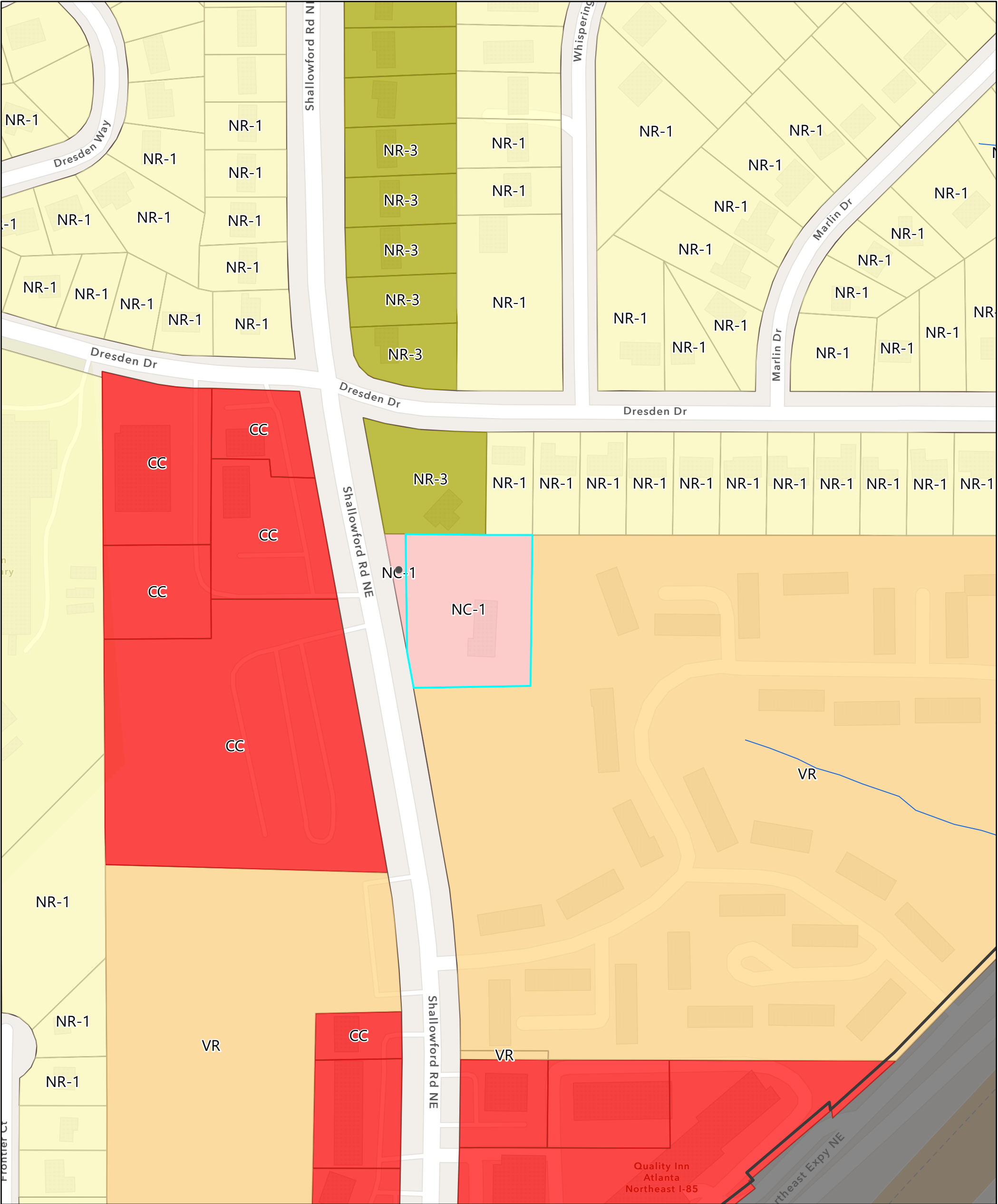


Zoning Map - 2803 Shallowford Road NE



7/24/2024, 9:27:10 AM

- Chamblee City Limits

Streams

Tax Parcel Zoning


Corridor Commercial

Neighborhood Commercial 1
- Neighborhood Residential 1

Neighborhood Infill

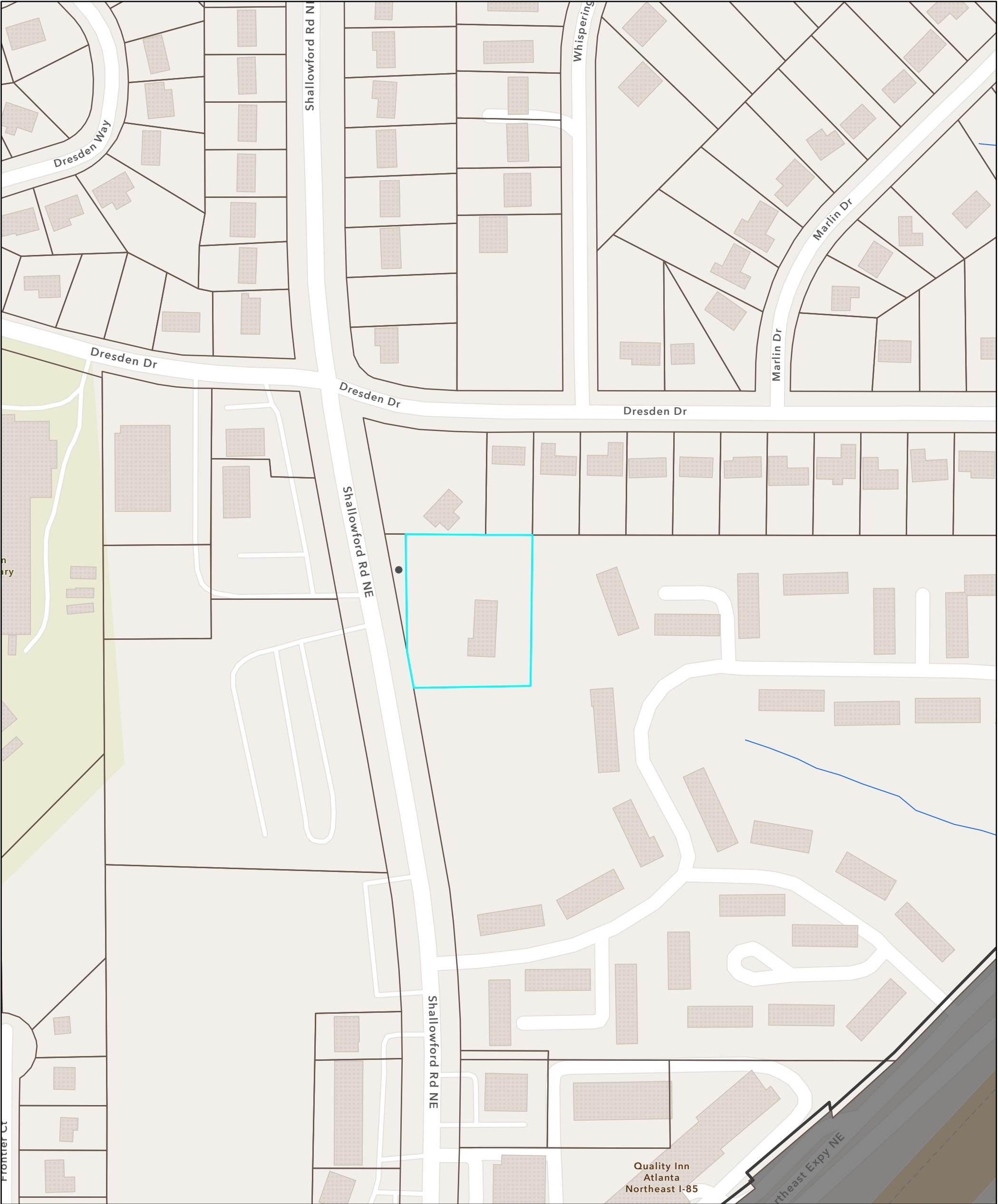
Village Residential

DeKalb County Tax Parcels







Esri Community Maps Contributors, City of Atlanta, © OpenStreetMap, Microsoft, Esri, TomTom, Garmin, SafeGraph, GeoTechnologies, Inc, METI/NASA, USGS, EPA, NPS, US Census Bureau, USDA, USFWS

Location Map - 2803 Shallowford Road NE



7/24/2024, 9:28:50 AM

-  Chamblee City Limits
-  Streams
-  DeKalb County Tax Parcels







Esri Community Maps Contributors, City of Atlanta, © OpenStreetMap, Microsoft, Esri, TomTom, Garmin, SafeGraph, GeoTechnologies, Inc, METI/NASA, USGS, EPA, NPS, US Census Bureau, USDA, USFWS

Aerial Map - 2803 Shallowford Road NE



7/24/2024, 9:29:58 AM

-  Chamblee City Limits
-  Streams
-  DeKalb County Tax Parcels



Esri Community Maps Contributors, City of Atlanta, © OpenStreetMap, Microsoft, Esri, TomTom, Garmin, SafeGraph, GeoTechnologies, Inc, METI/NASA, USGS, EPA, NPS, US Census Bureau, USDA, USFWS, Nearmap