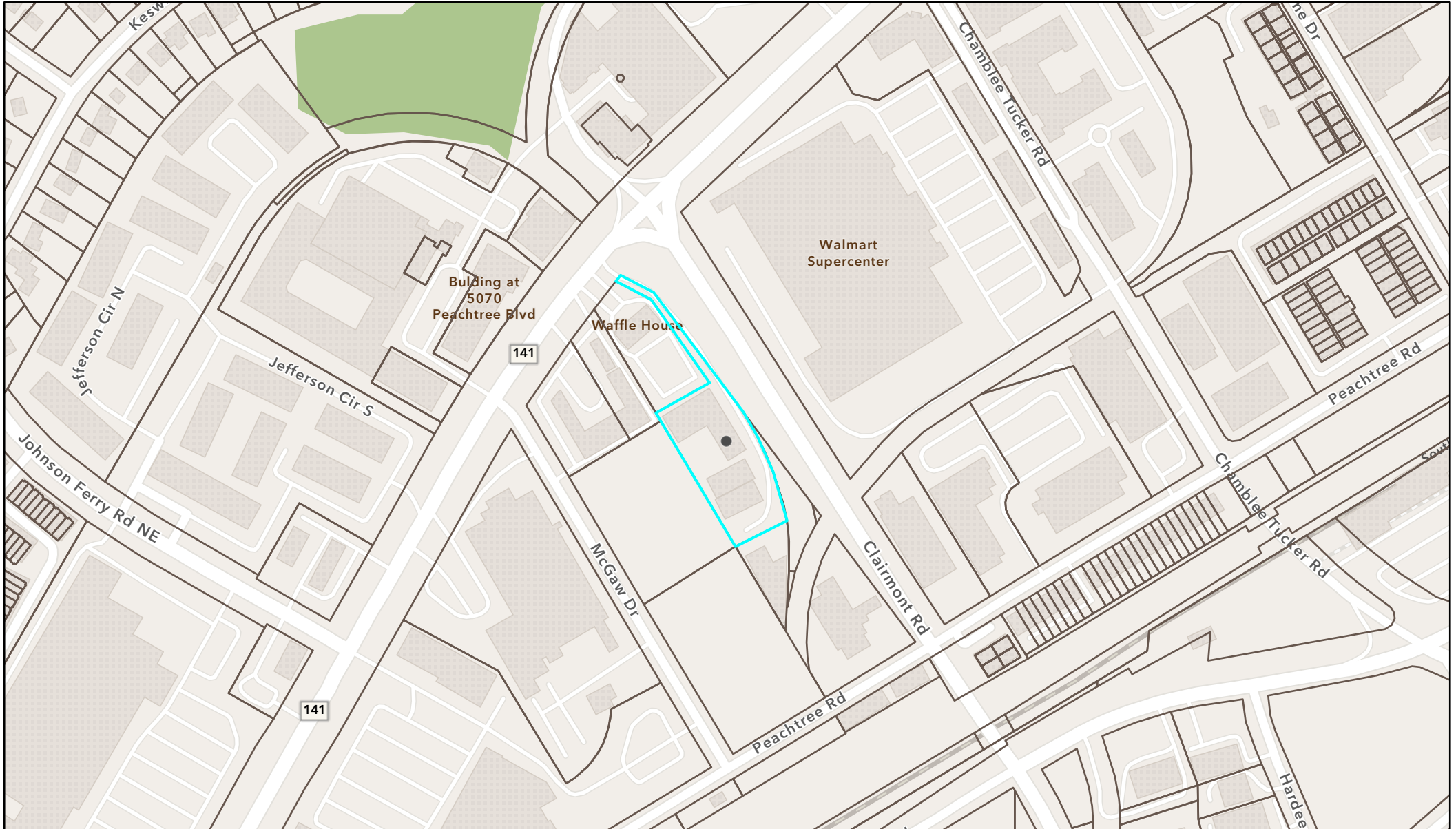





Location Map - 5105 Peachtree Blvd Rear



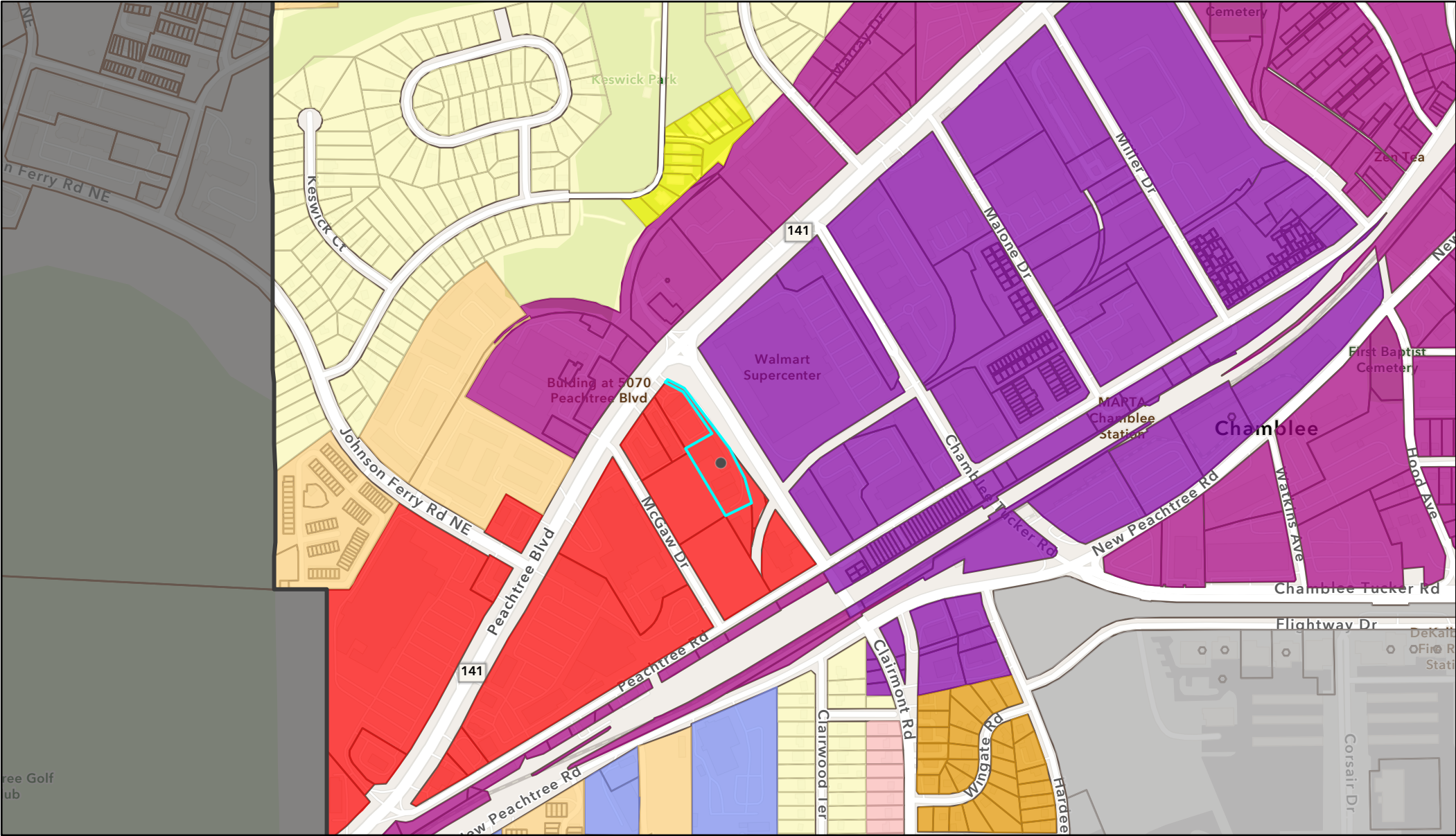
3/25/2024, 10:37:36 AM

-  Chamblee City Limits
-  DeKalb County Tax Parcels



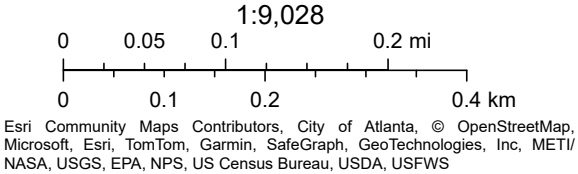
Esri, Community Maps Contributors, City of Atlanta, © OpenStreetMap, Microsoft, Esri, TomTom, Garmin, SafeGraph, GeoTechnologies, Inc, METI/ NASA, USGS, EPA, NPS, US Census Bureau, USDA, USFWS

Zoning Map - 5105 Peachtree Blvd Rear



3/25/2024, 10:37:12 AM



- | | | | |
|----------------------|---------------------------|------------------------------|---------------------------|
| Chamblee City Limits | Industrial Transitional | Neighborhood Residential 1 | Village Commercial |
| Tax Parcel Zoning | Neighborhood Commercial 1 | Neighborhood Residential 2 | Village Residential |
| Airport | Neighborhood Commercial 2 | Transit Oriented Development | DeKalb County Tax Parcels |
| Corridor Commercial | | | |



Aerial Map - 5105 Peachtree Blvd Rear



3/25/2024, 10:38:01 AM

-  Chamblee City Limits
-  DeKalb County Tax Parcels

