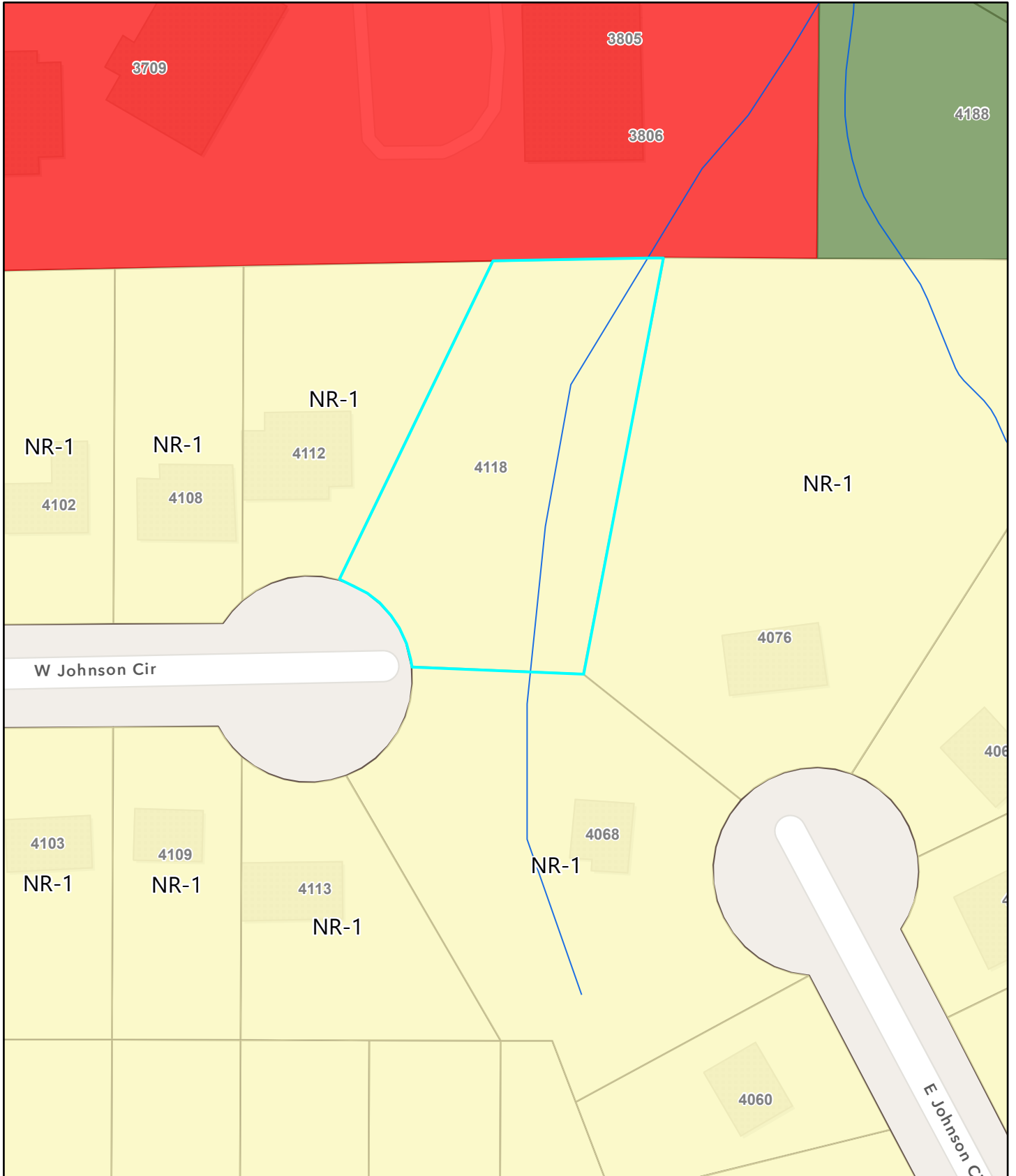



Zoning Map - 4118 West Johnson Cir



3/8/2024, 10:11:47 AM

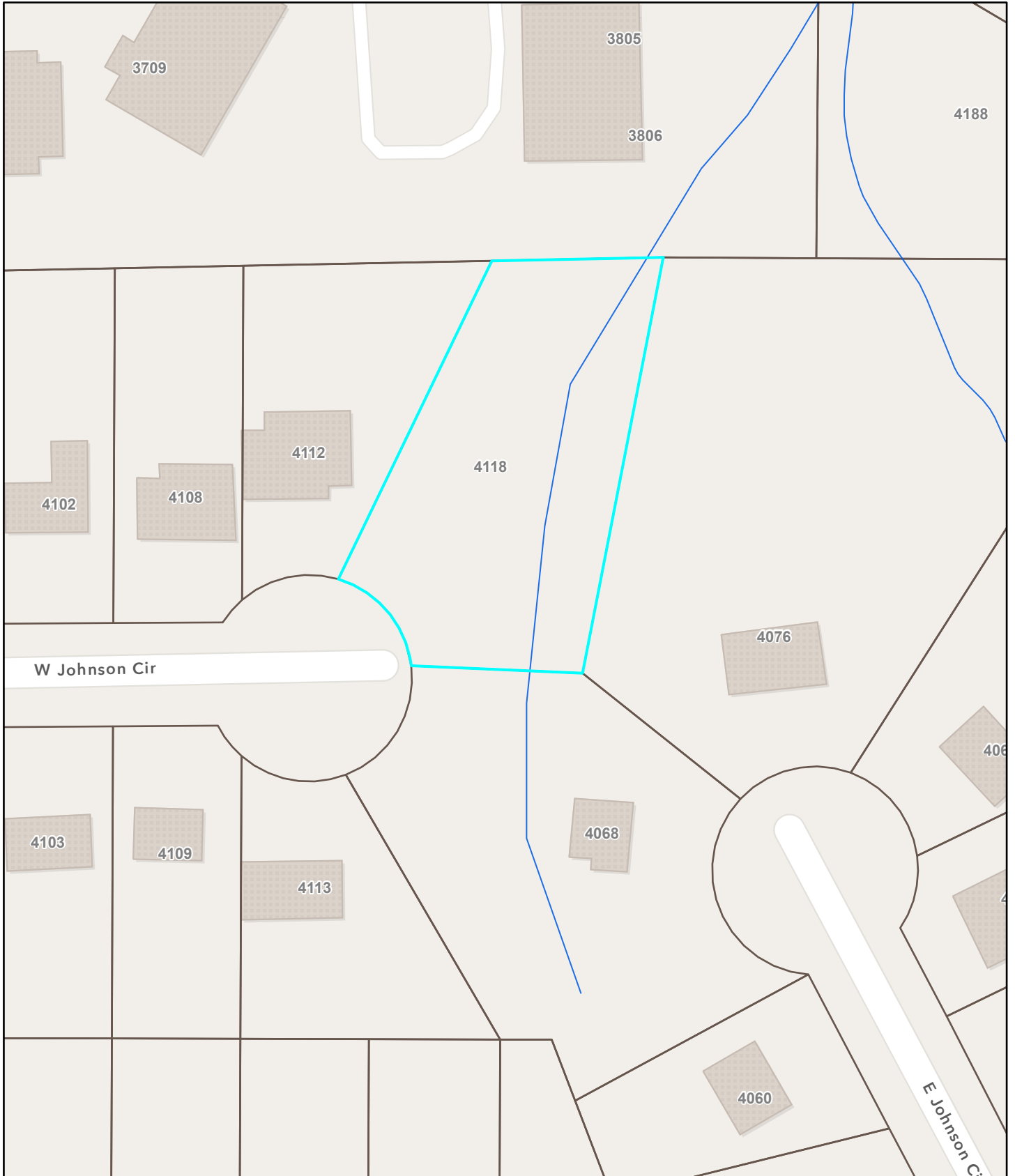
- Chamblee City Limits
- Neighborhood Residential 1
- Streams
- Planned Unit Development
- Tax Parcel Zoning
- DeKalb County Tax Parcels
- Corridor Commercial






Esri Community Maps Contributors, City of Dunwoody, © OpenStreetMap, Microsoft, Esri, TomTom, Garmin, SafeGraph, GeoTechnologies, Inc, METI/ NASA, USGS, EPA, NPS, US Census Bureau, USDA, USFWS

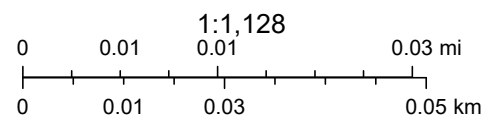
Web AppBuilder for ArcGIS
Esri, TomTom, Garmin, FAO, NOAA, USGS, EPA, NPS, USFWS | Nearmap |

Location Map - 4118 West Johnson Cir



3/8/2024, 10:13:32 AM

-  Chamblee City Limits
-  Streams
-  DeKalb County Tax Parcels






Esri Community Maps Contributors, City of Dunwoody, © OpenStreetMap, Microsoft, Esri, TomTom, Garmin, SafeGraph, GeoTechnologies, Inc, METI/ NASA, USGS, EPA, NPS, US Census Bureau, USDA, USFWS

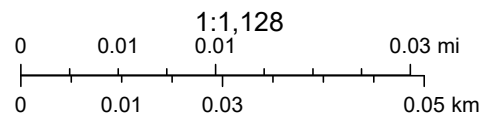
Web AppBuilder for ArcGIS
Esri, TomTom, Garmin, FAO, NOAA, USGS, EPA, NPS, USFWS | Nearmap |

Aerial Map - 4118 West Johnson Cir



3/8/2024, 10:14:34 AM

-  Chamblee City Limits
-  Streams
-  DeKalb County Tax Parcels



Nearmap, Esri Community Maps Contributors, City of Dunwoody, © OpenStreetMap, Microsoft, Esri, TomTom, Garmin, SafeGraph, GeoTechnologies, Inc, METI/NASA, USGS, EPA, NPS, US Census Bureau, USDA, USFWS

Web AppBuilder for ArcGIS
Esri, TomTom, Garmin, FAO, NOAA, USGS, EPA, NPS, USFWS | Nearmap |