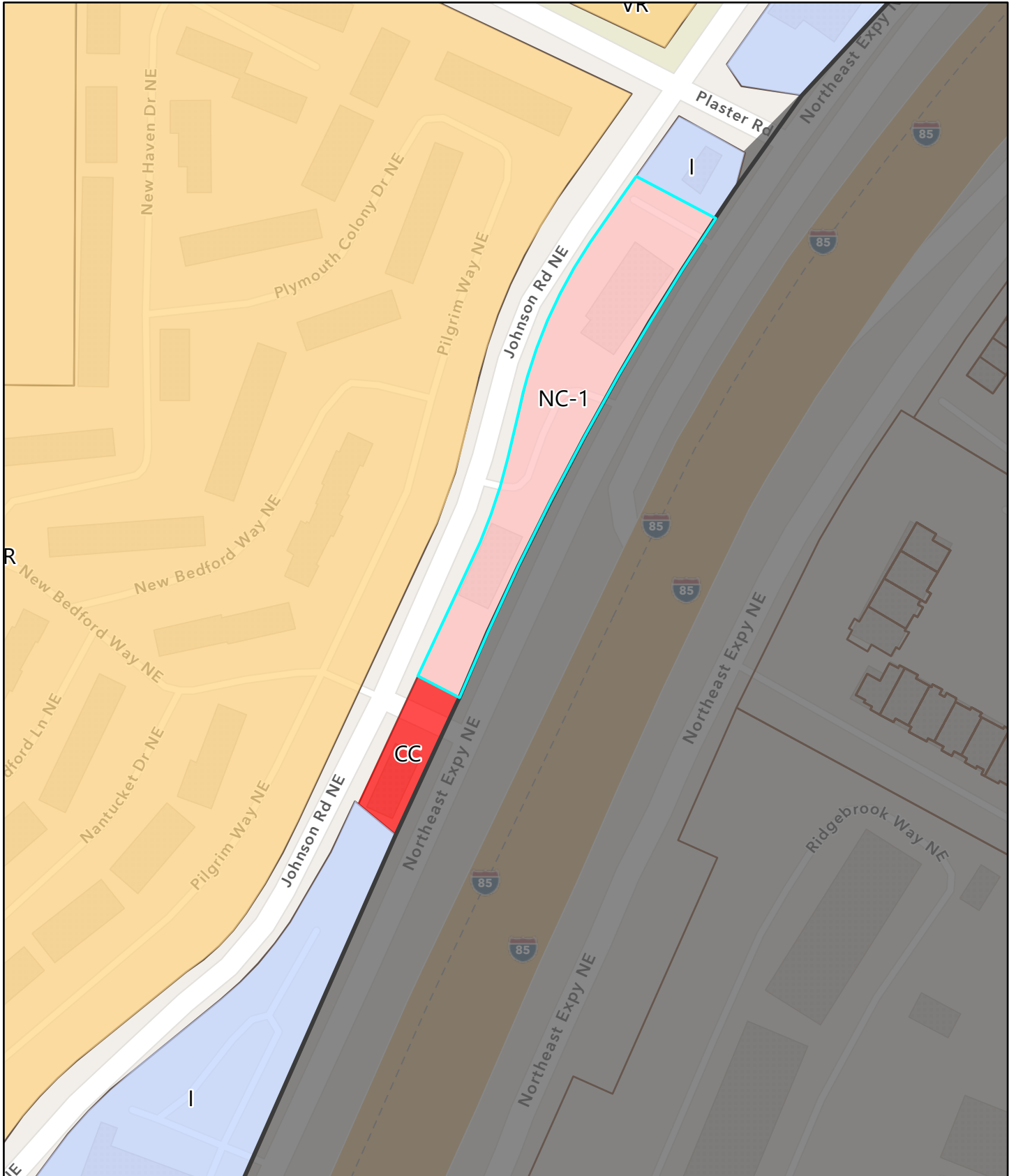










# Zoning Map - 2800-2790 NE Expy



4/9/2024, 1:14:14 PM

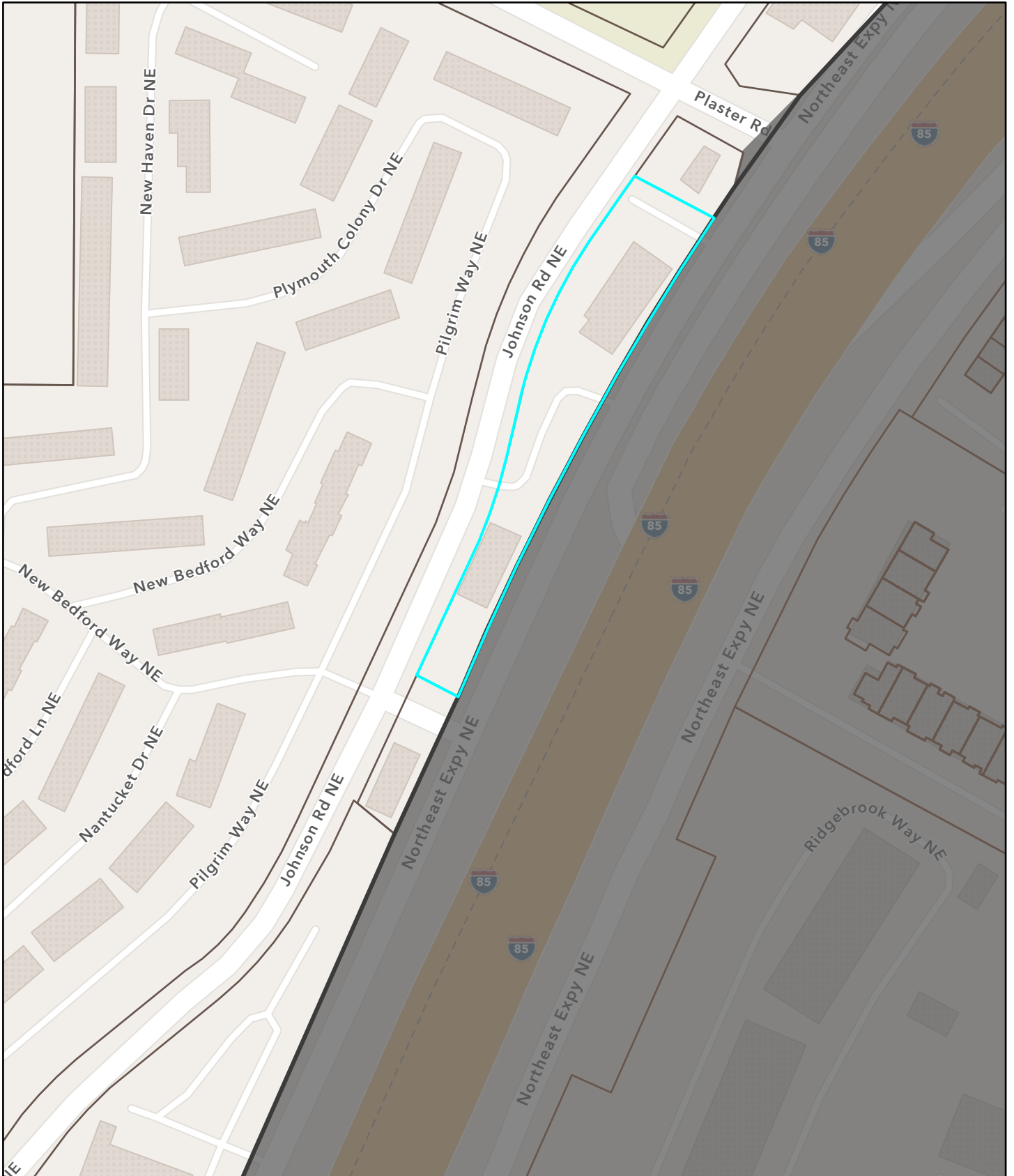
- |  |                      |   |                           |
|--|----------------------|---|---------------------------|
|  | Chamblee City Limits |  | Neighborhood Commercial 1 |
|  | Tax Parcel Zoning    |  | Village Residential       |
|  | Corridor Commercial  |  | DeKalb County Tax Parcels |
|  | Light Industrial     |   |                           |





Esri Community Maps Contributors, City of Atlanta, © OpenStreetMap, Microsoft, Esri, TomTom, Garmin, SafeGraph, GeoTechnologies, Inc, METI/ NASA, USGS, EPA, NPS, US Census Bureau, USDA, USFWS


Web AppBuilder for ArcGIS  
Esri, TomTom, Garmin, FAO, NOAA, USGS, EPA, USFWS | Nearmap |

# Location Map - 2800-2790 NE Expy



4/9/2024, 1:16:29 PM

-  Chamblee City Limits
-  DeKalb County Tax Parcels



Esri Community Maps Contributors, City of Atlanta, © OpenStreetMap, Microsoft, Esri, TomTom, Garmin, SafeGraph, GeoTechnologies, Inc, METI/ NASA, USGS, EPA, NPS, US Census Bureau, USDA, USFWS



Web AppBuilder for ArcGIS  
Esri, TomTom, Garmin, FAO, NOAA, USGS, EPA, USFWS | Nearmap |




# Aerial Map - 2800-2790 NE Expy



4/9/2024, 1:17:58 PM

-  Chamblee City Limits
-  DeKalb County Tax Parcels



Esri Community Maps Contributors, City of Atlanta, © OpenStreetMap, Microsoft, Esri, TomTom, Garmin, SafeGraph, GeoTechnologies, Inc, METI/ NASA, USGS, EPA, NPS, US Census Bureau, USDA, USFWS, Nearmap

Web AppBuilder for ArcGIS  
Esri, TomTom, Garmin, FAO, NOAA, USGS, EPA, USFWS | Nearmap |