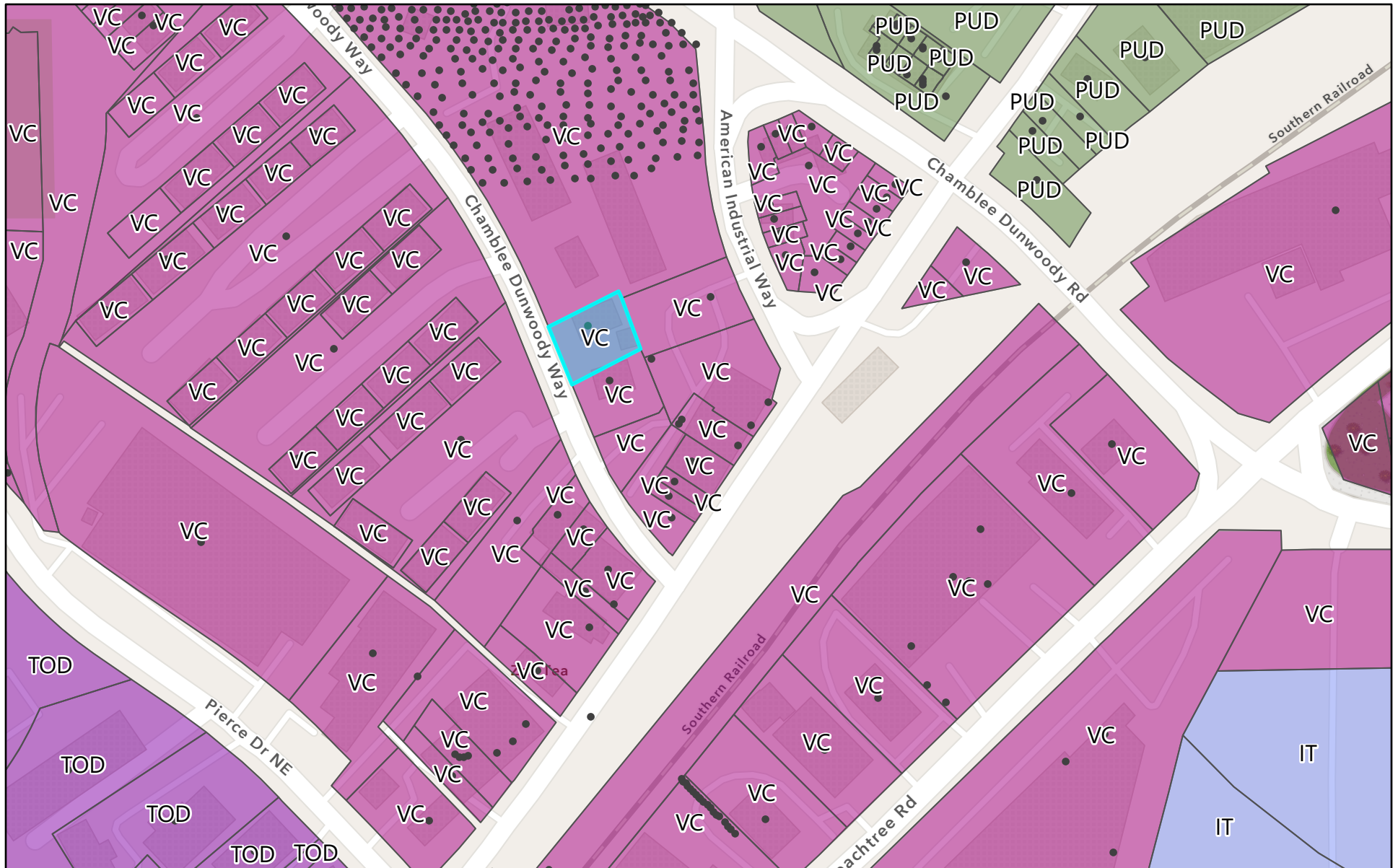


3477 Chamblee Dunwoody Way - Zoning Map




4/18/2025, 9:11:01 AM

• Address
Tax Parcel Zoning

Industrial Transitional

Planned Unit Development
Transit Oriented Development

Village Commercial
DeKalb County Tax Parcels



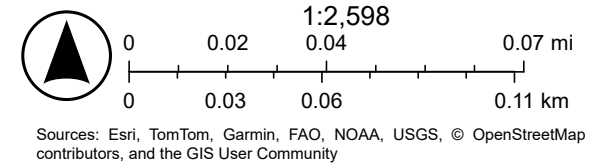
Sources: Esri, TomTom, Garmin, FAO, NOAA, USGS, © OpenStreetMap contributors, and the GIS User Community

3477 Chamblee Dunwoody Way - Location Map



4/18/2025, 9:14:41 AM

- Address
- Secondary
- DeKalb County Tax Parcels
- Road Development Class
- Local
- Primary



3477 Chamblee Dunwoody Way - Aerial Map



4/18/2025, 9:15:35 AM

- Address
- DeKalb County Tax Parcels

