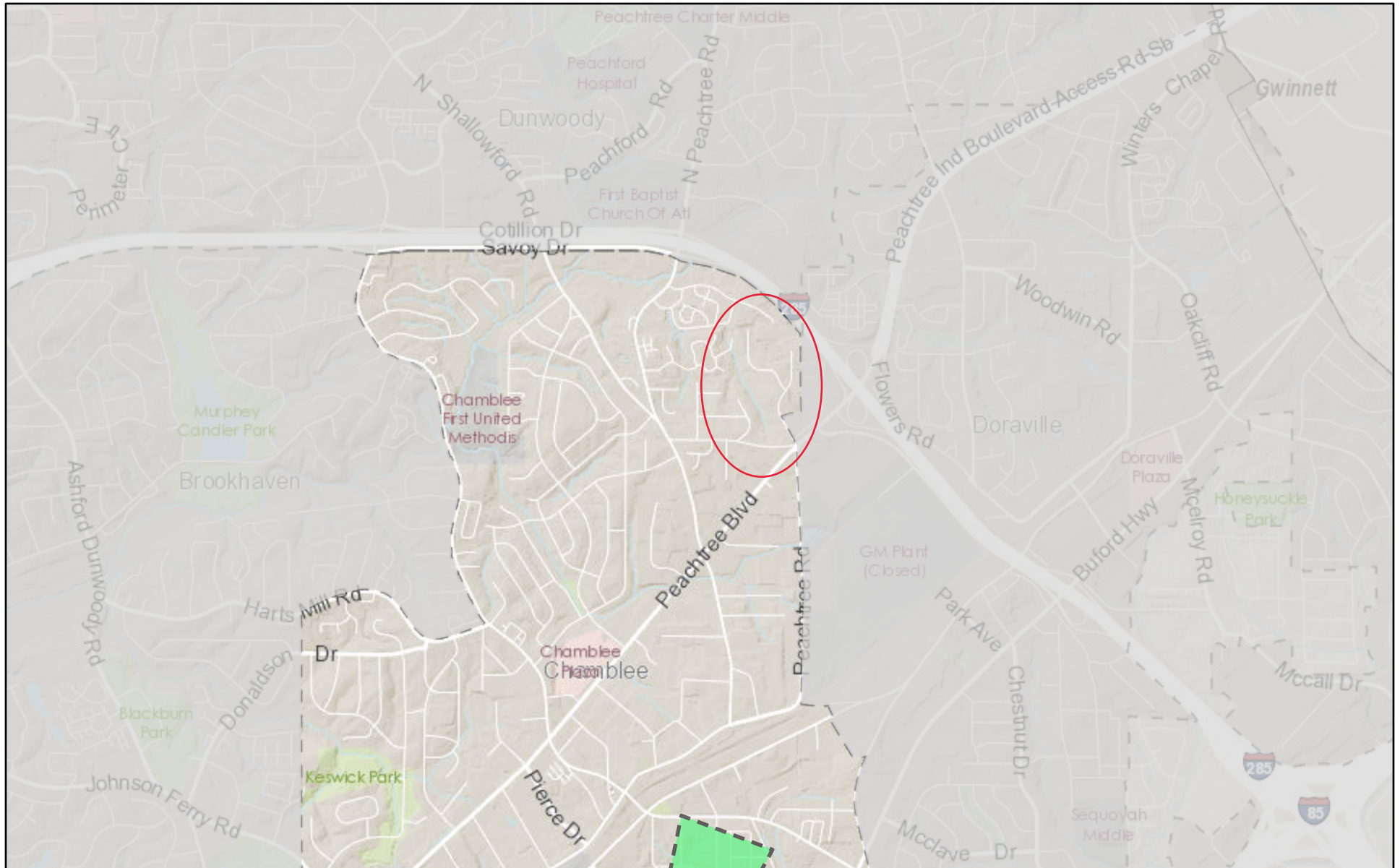


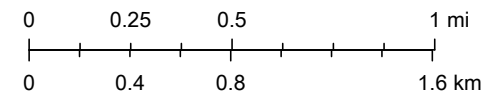
Location Map



7/3/2021, 1:55:18 AM

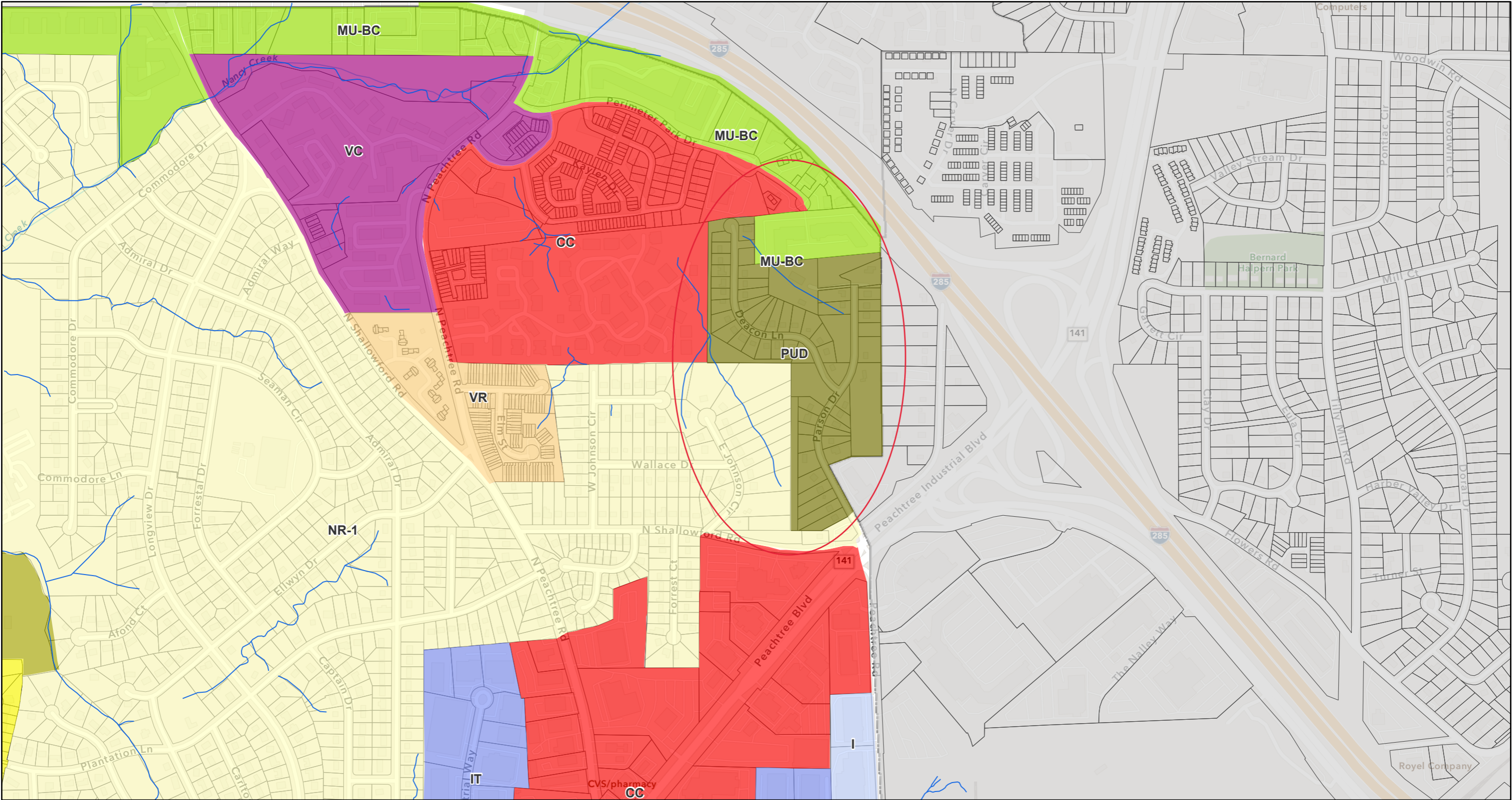
 Runway Protection Zones

1:36,112



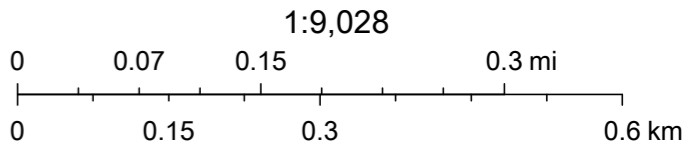
© OpenStreetMap (and) contributors, CC-BY-SA

Zoning Map



8/17/2022, 12:14:23 PM

- | | | | |
|------------------|-------|------|---------------------------|
| Streams | IT | NR-3 | DeKalb County Tax Parcels |
| Zoning Districts | MU-BC | PUD | City Boundary |
| CC | NR-1 | VC | |
| I | NR-2 | VR | |



Esri Community Maps Contributors, City of Dunwoody, © OpenStreetMap, Microsoft, Esri, HERE, Garmin, SafeGraph, GeoTechnologies, Inc, METI/NASA, USGS, EPA, NPS, US Census Bureau, USDA

Aerial Map - Chamblee Park



7/8/2024, 2:49:45 PM

