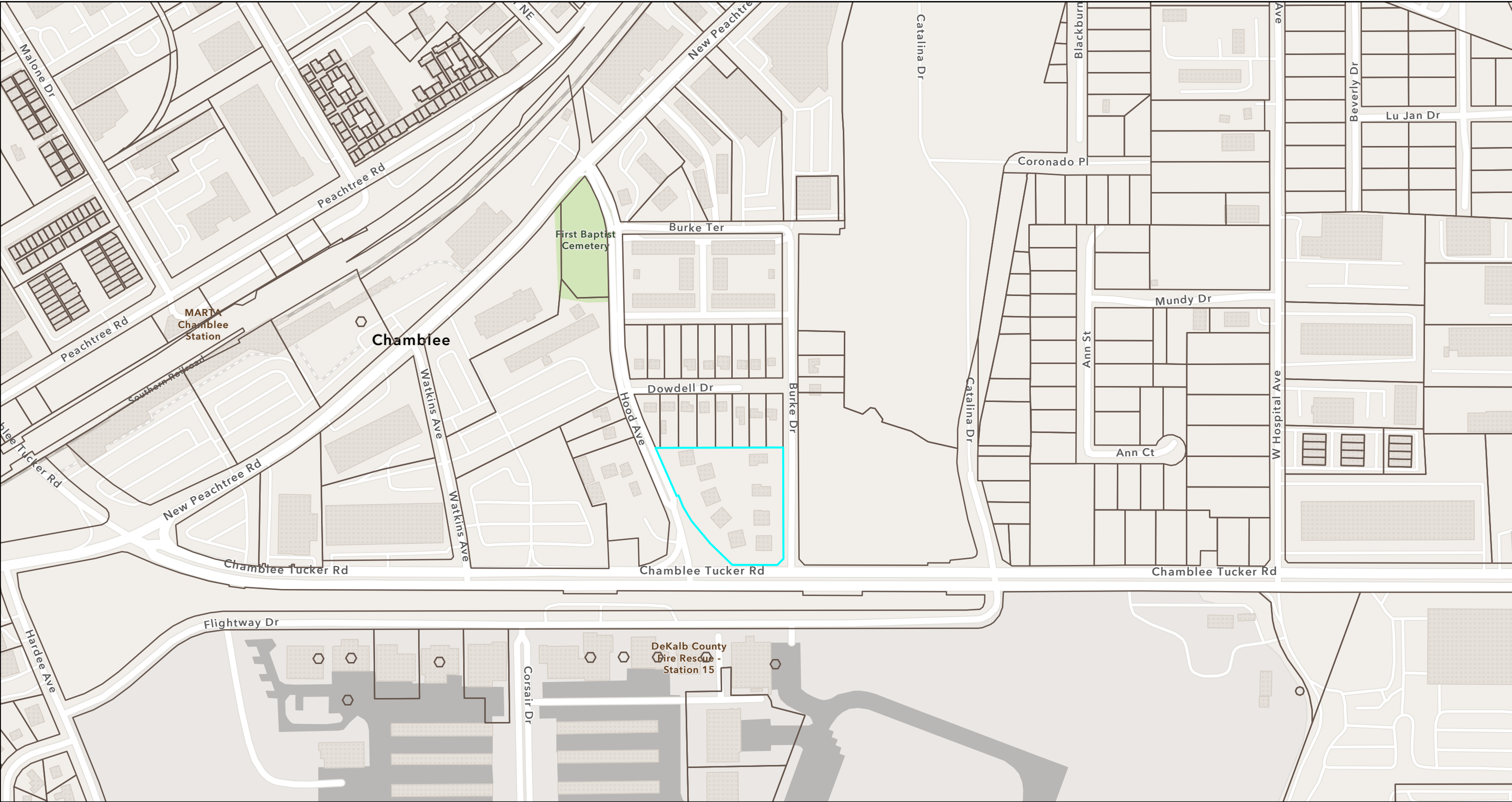





Location Map - 3300 Burk Drive



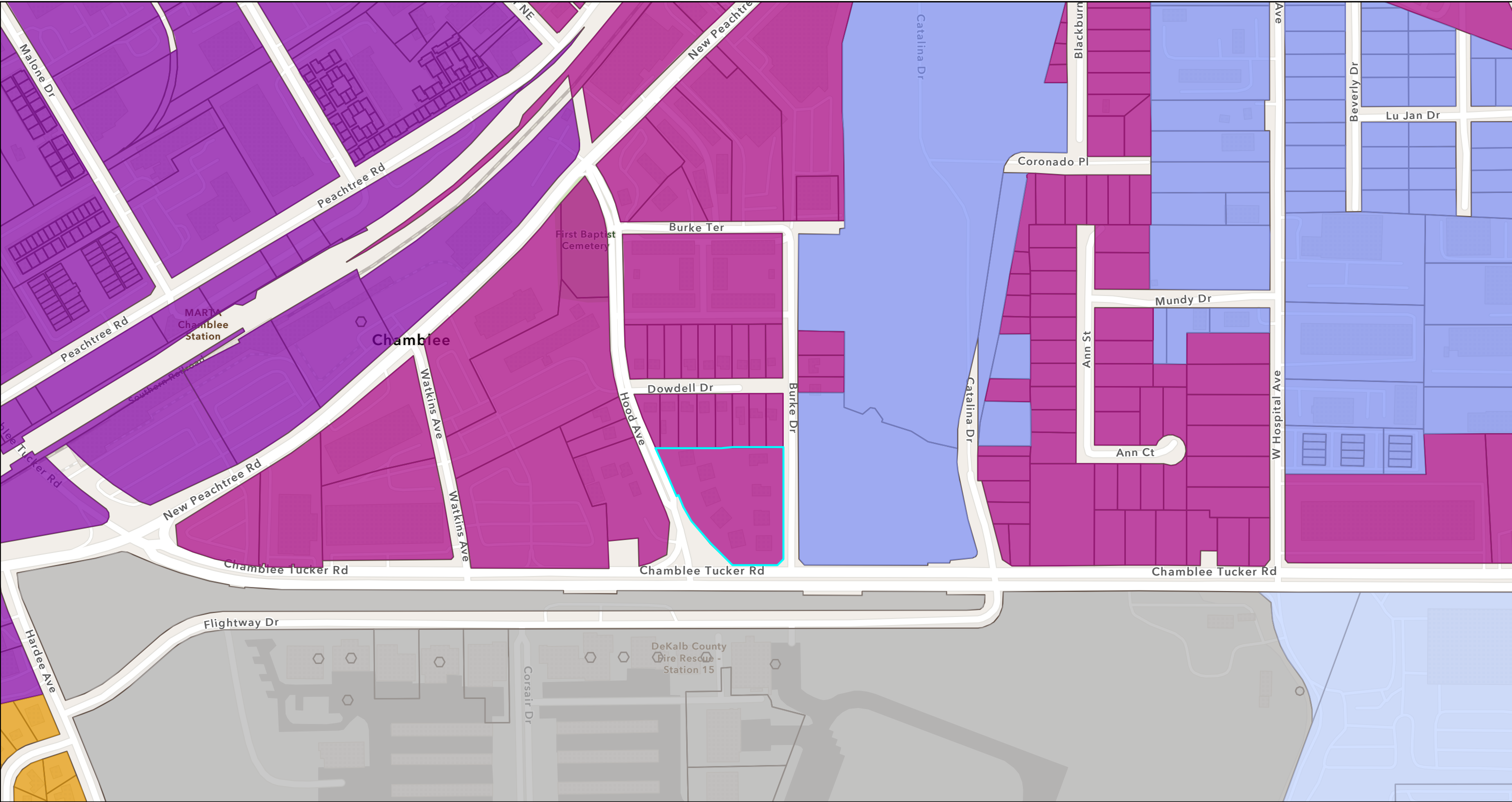
6/28/2024, 11:28:14 AM

-  Chamblee City Limits
-  DeKalb County Tax Parcels



Esri Community Maps Contributors, City of Atlanta, © OpenStreetMap, Microsoft, Esri, TomTom, Garmin, SafeGraph, GeoTechnologies, Inc, METI/NASA, USGS, EPA, NPS, US Census Bureau, USDA, USFWS

Zoning Map - 3300 Burk Drive



6/28/2024, 11:25:42 AM

Chamblee City Limits

Tax Parcel Zoning

Airport

Light Industrial


Industrial Transitional

Neighborhood Commercial 2

Transit Oriented Development

Village Commercial

DeKalb County Tax Parcels






Esri Community Maps Contributors, City of Atlanta, © OpenStreetMap, Microsoft, Esri, TomTom, Garmin, SafeGraph, GeoTechnologies, Inc, METI/NASA, USGS, EPA, NPS, US Census Bureau, USDA, USFWS

Aerial Map - 3300 Burk Drive



6/28/2024, 11:30:14 AM

-  Chamblee City Limits
-  DeKalb County Tax Parcels



Esri Community Maps Contributors, City of Atlanta, © OpenStreetMap, Microsoft, Esri, TomTom, Garmin, SafeGraph, GeoTechnologies, Inc, METI/NASA, USGS, EPA, NPS, US Census Bureau, USDA, USFWS, Nearmap